

Point Tables
Spatial Object ID
Spatial Data File Name
Primary Data Source
Commentary (Y/N)
Entry Date

Polyline Tables
Spatial Object ID
FilenameSpatial Data
Primary Data Source
Commentary (Y/N)
Entry Date

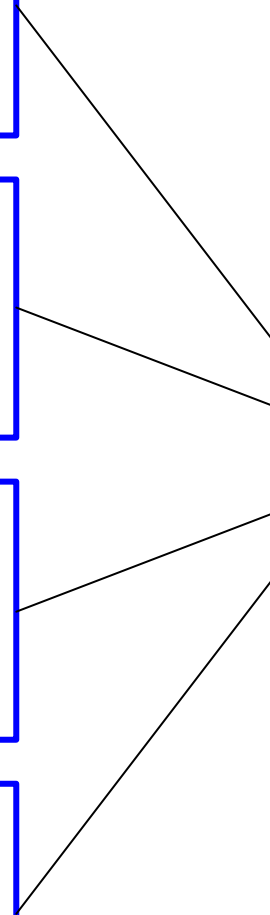
Polygon Tables
Spatial Object ID
Spatial Data File Name
Primary Data Source
Commentary (Y/N)
Entry Date

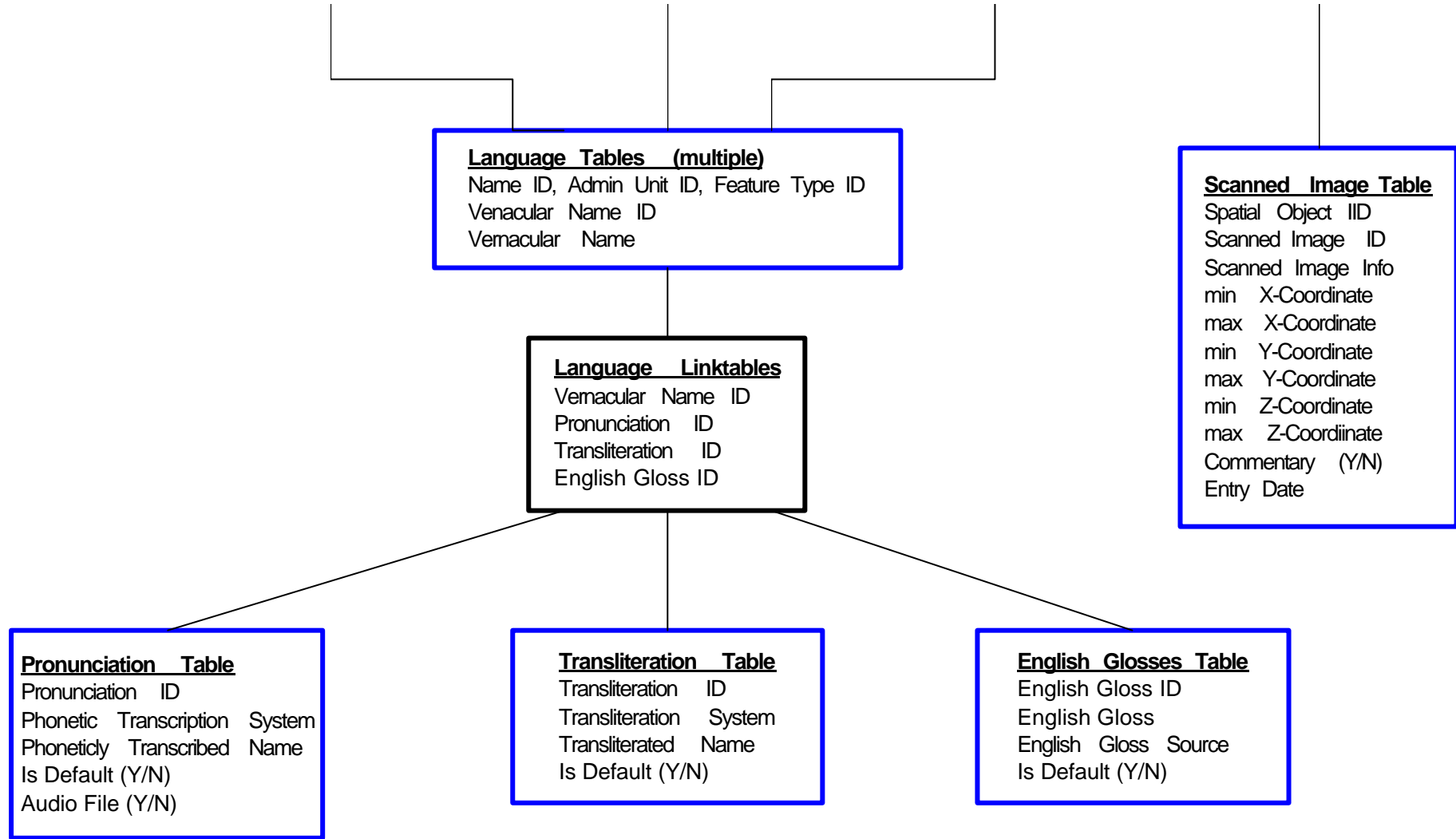
Raster GIS Table
Spatial Object ID
Spatial Data File Name
Primary Data Source
Commentary (Y/N)
Entry Date

Spatial Data Source Linktable
Spatial Object ID
Spatial Data File Name
Data Source ID

Data Source Table
Date Source ID
Data Citation
Data Notes

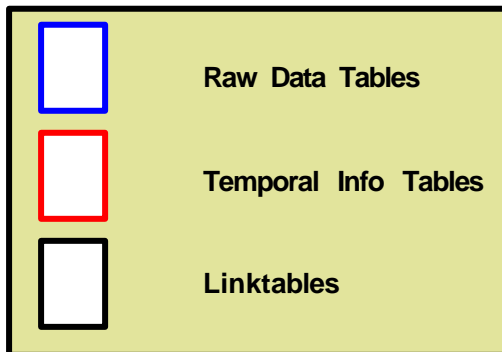
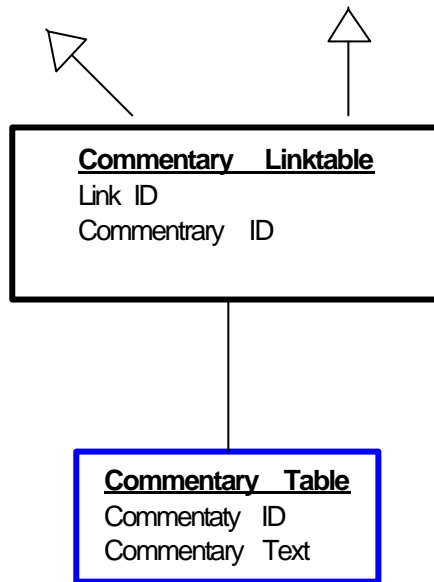
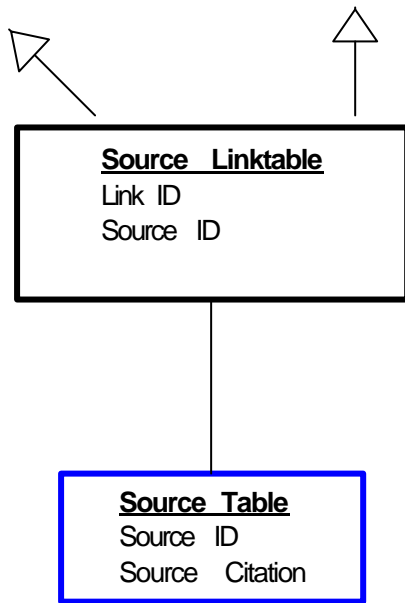
Metadata Linktable
Data Source ID
Metadata URL





CHGIS Data Model - Phase Two - Overview Diagram

bottom left



version date: 11 Jan 2002 *Merrick Lex Berman*